

BOXER DAY CRUISE

IMPREZA
WRX CLUB
www.wrx.com.au

26th December 2018







BOXER DAY CRUISE

Tuesday the 26th of December 2018

Jono 0407132432 Spadam 0417 348 597 Manda 0421161701

N.B. SET TRIPMETER TO ZERO

Directions	Point to point kms	Kms Travelled
Start at westfolds car park 1, Fitzsimons Lane Templestowe 3106		
Turn right onto Fitzsimons Ln/State Route 47		0.80
At the roundabout, take the 1st exit onto Porter St/Warrandyte Rd/State Route 42	0.6	1.40
At the roundabout, take the 1st exit onto Heidelberg-Warrandyte Rd/Warrandyte Rd/State Route 42	3.1	4.50
At the roundabout, take the 1st exit onto Warrandyte Rd/Yarra St	4.5	9.00
Continue onto Ringwood-Warrandyte Rd/State Route 9	2.6	11.60
At the roundabout, take the 1st exit onto Jumping Creek Rd/State Route 42	1	12.60
Turn left onto Homestead Rd	5.2	17.80
Continue onto Reserve Rd	0.18	17.98
Turn right onto Lower Homestead Rd	0.06	18.04
Turn right onto Paynes Rd	0.6	18.64
Turn left onto Edward Rd	3	21.64
Turn right onto Coldstream W Rd	2.4	24.04
Turn right onto Victoria Rd	1.6	25.64
Turn left onto Coldstream W Rd	0.017	25.66
Continue onto Station St	3	28.66
Turn left onto Maroondah Hwy/B300	0.65	29.31

↗	Turn right onto Killara Rd	0.055	29.36
	Continue onto Sunnyside Rd	12.6	41.96
↖	Sharp left onto Warburton Hwy/B380	2	43.96
↖	Turn left onto Corduroy Rd	11.4	55.36
↗	Turn right onto Settlement Rd	0.28	55.64
↖	Turn left onto Railway Rd	1.6	57.24
	Continue onto Station Rd	1.8	59.04
↗	Turn right onto Warburton Hwy/B380	0.55	59.59
↖	Turn left onto Old Warburton Rd	1	60.59
 Stop and re group at the start of Old Warburton Rd 			
↖	Turn left to stay on Old Warburton Rd	6.4	66.99
	Continue onto La La Ave	0.95	67.94
↗	Turn right onto Park Rd	0.35	68.29
↗	Turn right onto Warburton Hwy/B380	0.3	68.59
↖	Slight left at Warburton Rail Trail	0.35	68.94
	Continue straight onto Donna Buang Rd/C507	0.061	69.00
↖	Turn left onto Donna Buang Rd/C505	7.3	76.30
	Stop at the top of Mt Donna Buang	8.2	84.50
 Stop and re group at the Top of Mt Donna Buang 			
	Head south-east on Donna Buang Rd/C505 down the moutain		84.50
↗	Turn right onto Donna Buang Rd/C507	8.20	92.70
↖	Sharp left onto Woods Point Rd/C511	7.30	100.00
	Head west on Warburton-Woods Point Rd/C511 towards Marysville-Woods Point Rd/C513		100.00



Stop and re group bottom of the Reefton Spur



	Turn left onto Marysville-Woods Point Rd/C513	40.30	140.30
	Turn right onto Lake Mountain Rd/C512	8.40	148.70
	Stop at the top of Lake Mountain	10.40	159.10
Stop and re group at the Top of Lake Mountain			
	Head south on Lake Mountain Rd/C512 towards Upper Taggerty Rd		159.10
	Turn right onto Marysville-Woods Point Rd/C512	10.40	169.50
	At the roundabout, take the 1st exit onto Buxton-Marysville Rd/C512	10.20	179.70
	Turn left onto Maroondah Hwy/B360	9.60	189.30
	Turn right onto White St	23.10	212.40
	Turn left onto Westmount Rd	0.12	212.52
	Turn right onto St Leonards Rd	0.40	212.92
	Continue onto Myers Creek Rd	0.90	213.82
	Turn left onto Healesville-Kinglake Rd/C724	13.40	227.22
	Turn right onto Healesville-Yarra Glen Rd/C726	14.30	241.52
	Turn right onto Old Healesville Rd	2.10	243.62
	Stop at Yarra Valley Chocolaterie & Ice Creamery, 35 Old Healesville Road Yarra Glen 3775. thank you for cruising	7.80	251.42